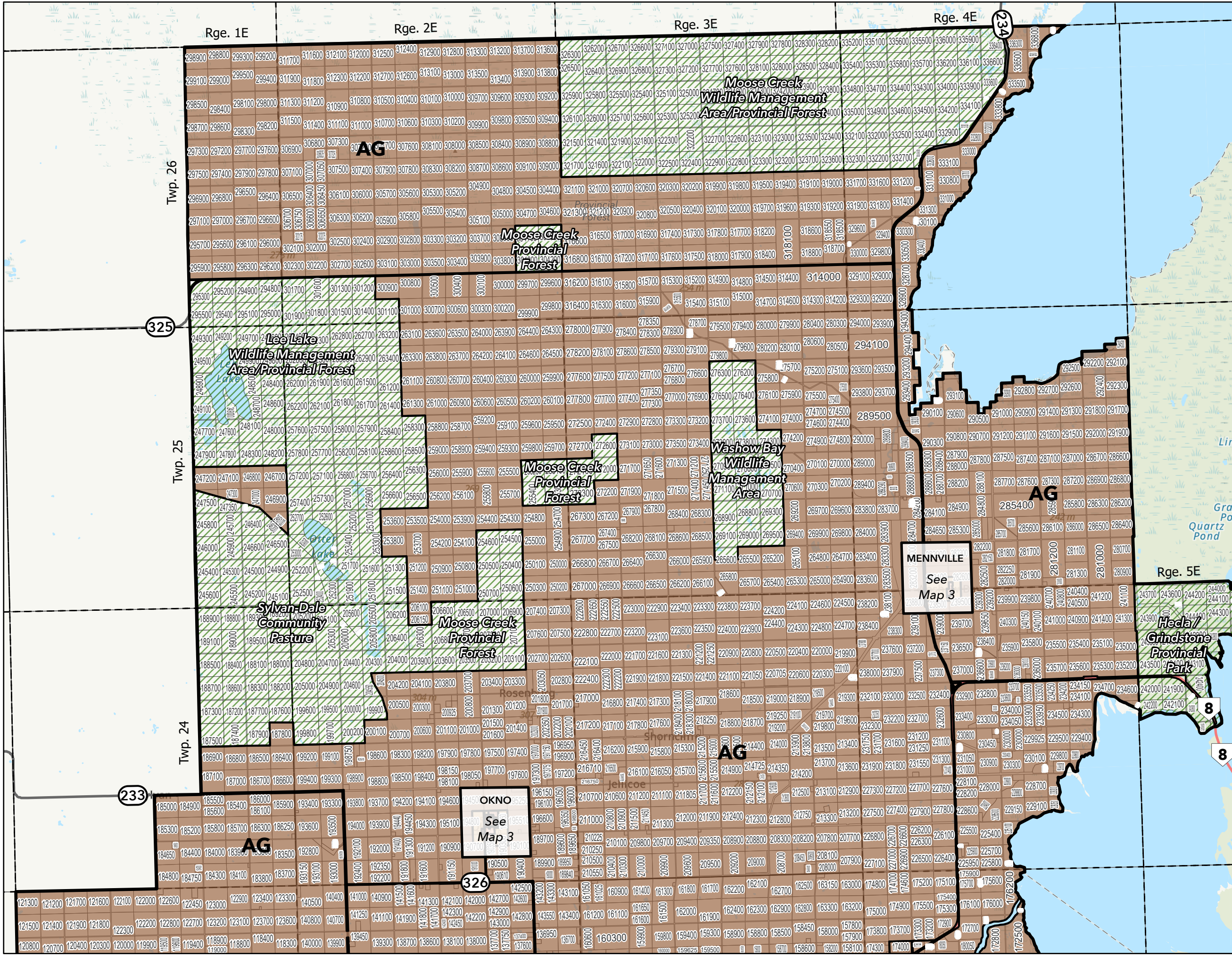


MAP 2 - North Half



- ### Zoning Districts
- Agricultural General [AG]
 - Agricultural Limited [AL]
 - General Development [GD]
 - Rural Residential [RR]
 - Urban Residential [UR]
 - Multi-unit Residential [RM]
 - Mobile Home Park [MHP]
 - Recreation Residential [RCR]
 - Recreation [REC]
 - Open Space and Institutional [OSI]
 - Commercial Centre [CC]
 - Commercial Highway [CH]
 - Industrial Business [MB]
 - Industrial General [MG]
 - Wildlife Management Area/Community Pasture/ Provincial Land

- ### Other Features
- Provincial Road (PR)
 - Provincial Trunk Highway (PTH)
 - Township Boundaries
 - Assessment Parcels

MAP 2A - North Half

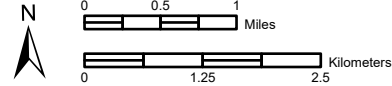


Zoning Districts

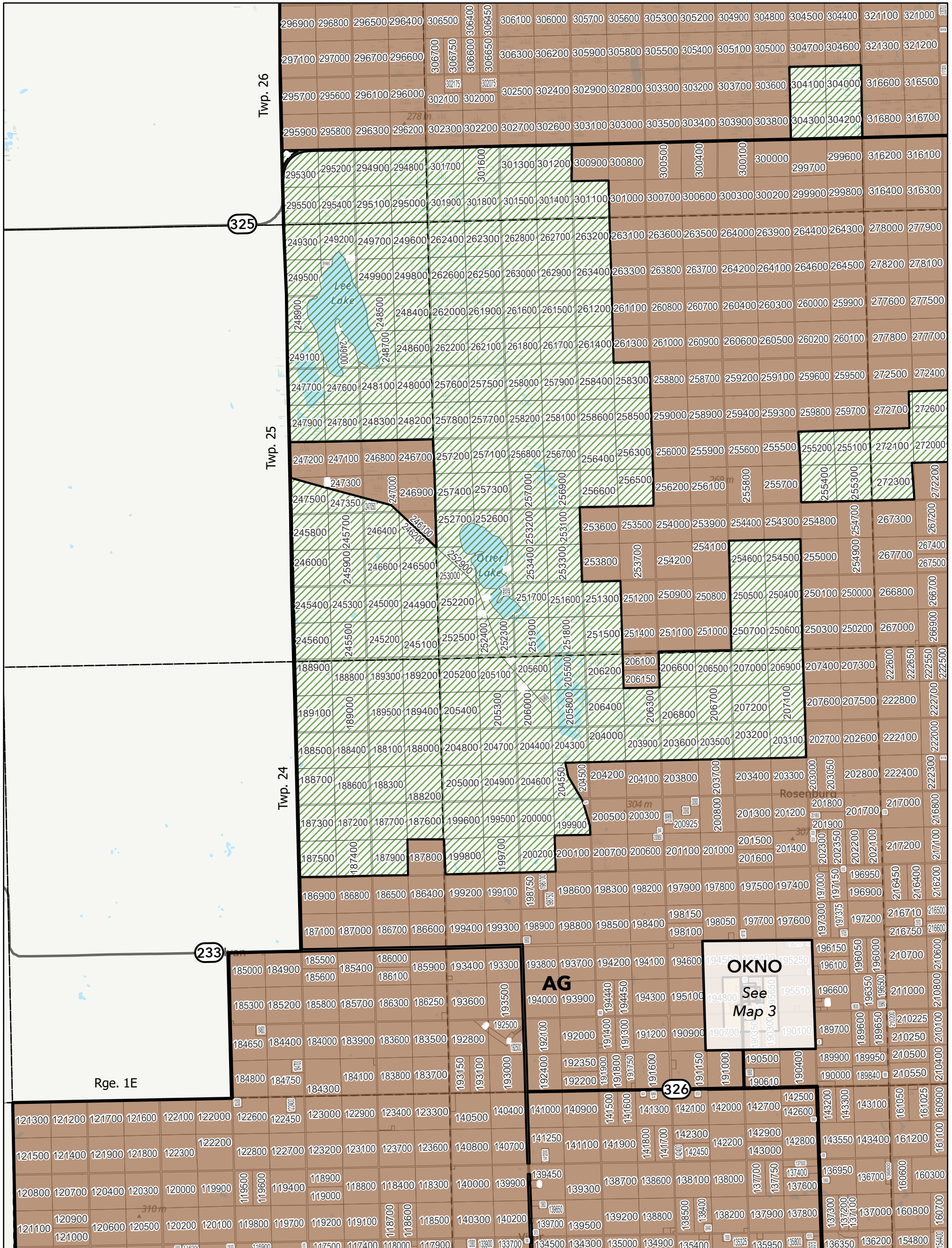
- Agricultural General [AG]
- Agricultural Limited [AL]
- General Development [GD]
- Wildlife Management Area/ Community Pasture/ Provincial Land

Other Features

- Provincial Road (PR)
- Provincial Trunk Highway (PTH)
- Township Boundaries
- Assessment Parcels



Projection: NAD 1983 UTM ZONE 14N
 Source: Province of Manitoba, ESRI, OSM
 Date: December 6, 2024
 Author: Landmark Planning & Design Inc.



MAP 2B - North Half



Zoning Districts

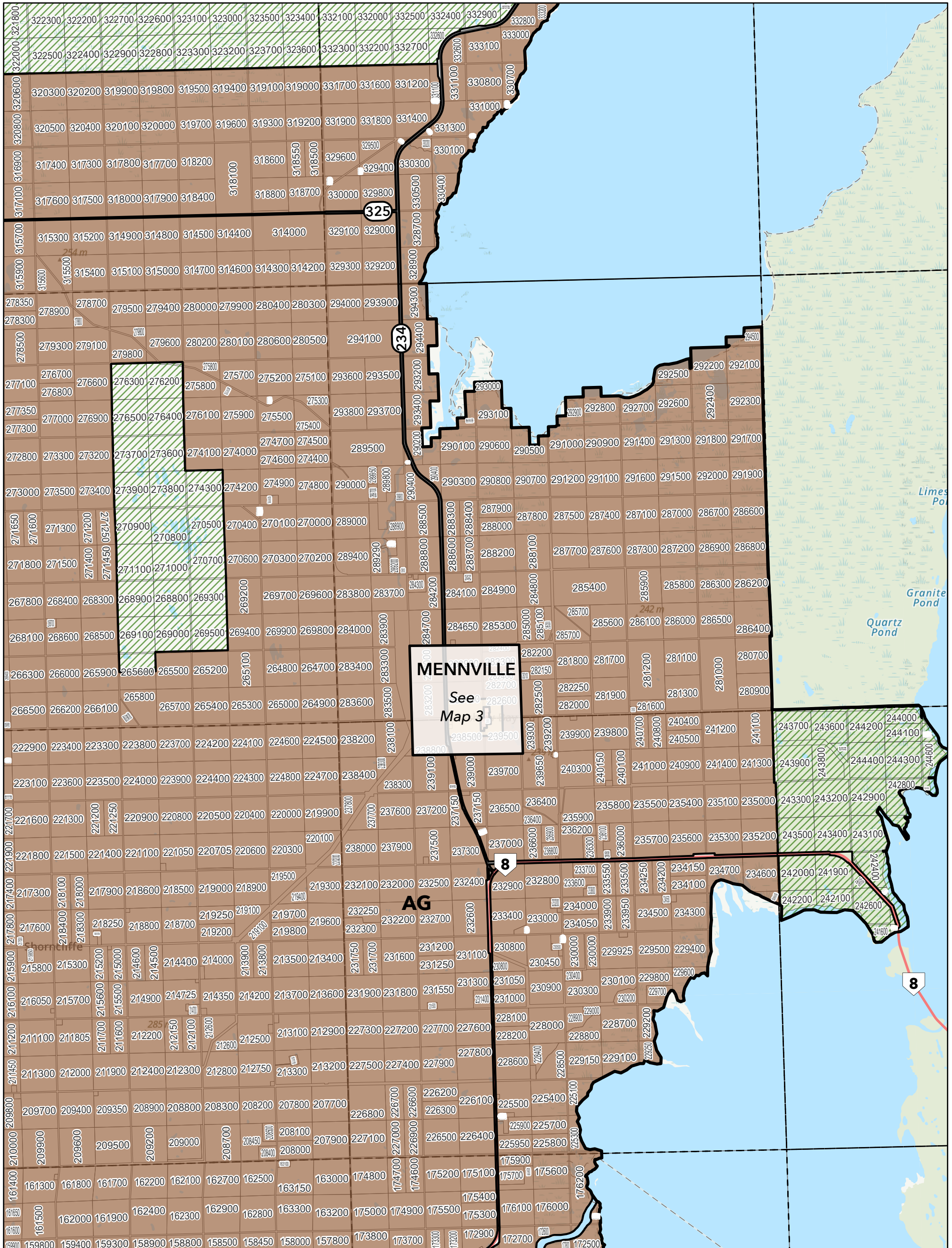
- Agricultural General [AG]
- Agricultural Limited [AL]
- General Development [GD]
- Wildlife Management Area/ Community Pasture/ Provincial Land

Other Features

- Provincial Road (PR)
- Provincial Trunk Highway (PTH)
- Township Boundaries
- Assessment Parcels



Projection: NAD 1983 UTM ZONE 14N
 Source: Province of Manitoba, ESRI, OSM
 Date: December 6, 2024
 Author: Landmark Planning & Design Inc.



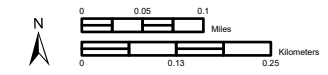
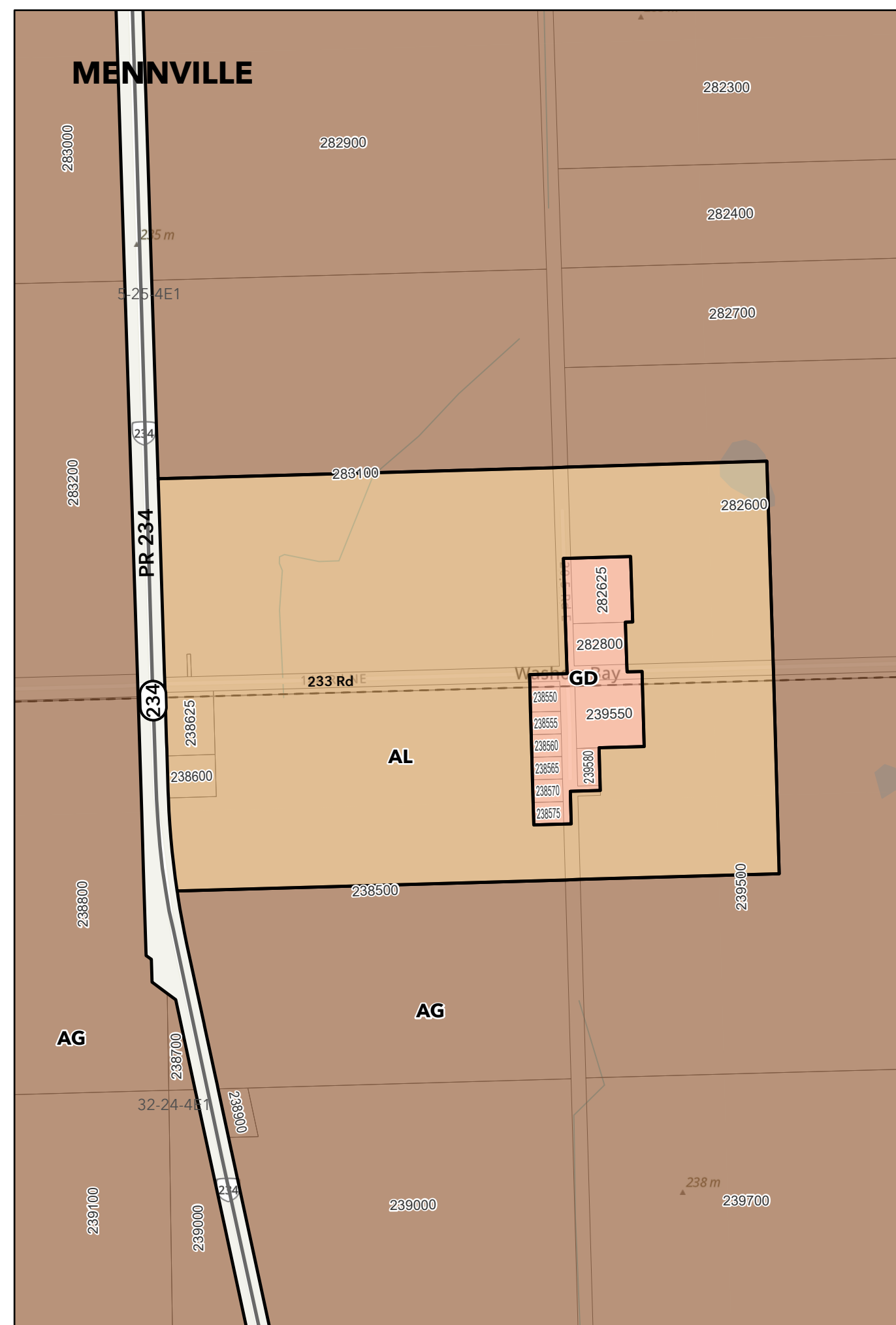
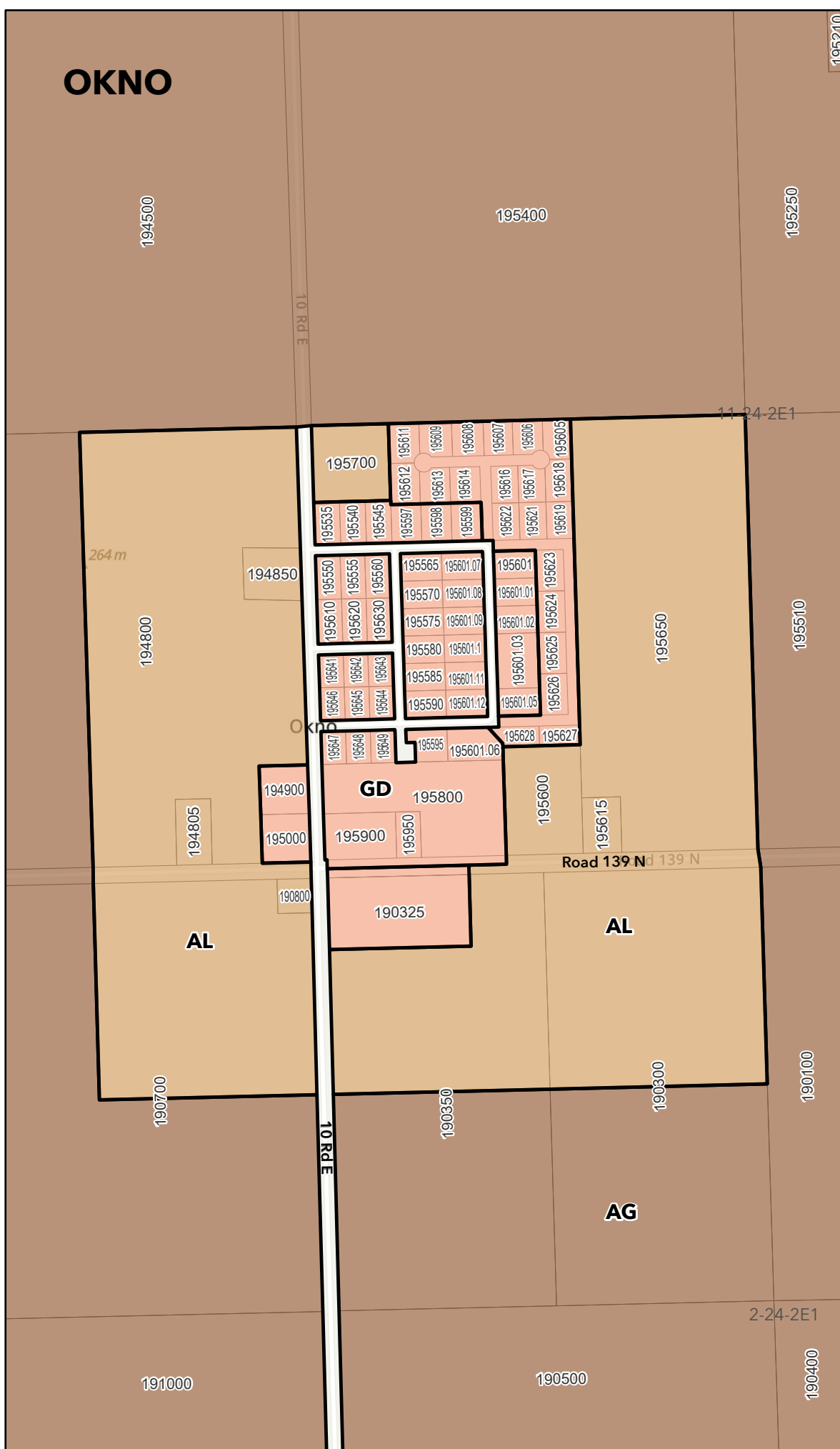
MAP 3 - Okno and Mennville

Zoning Districts

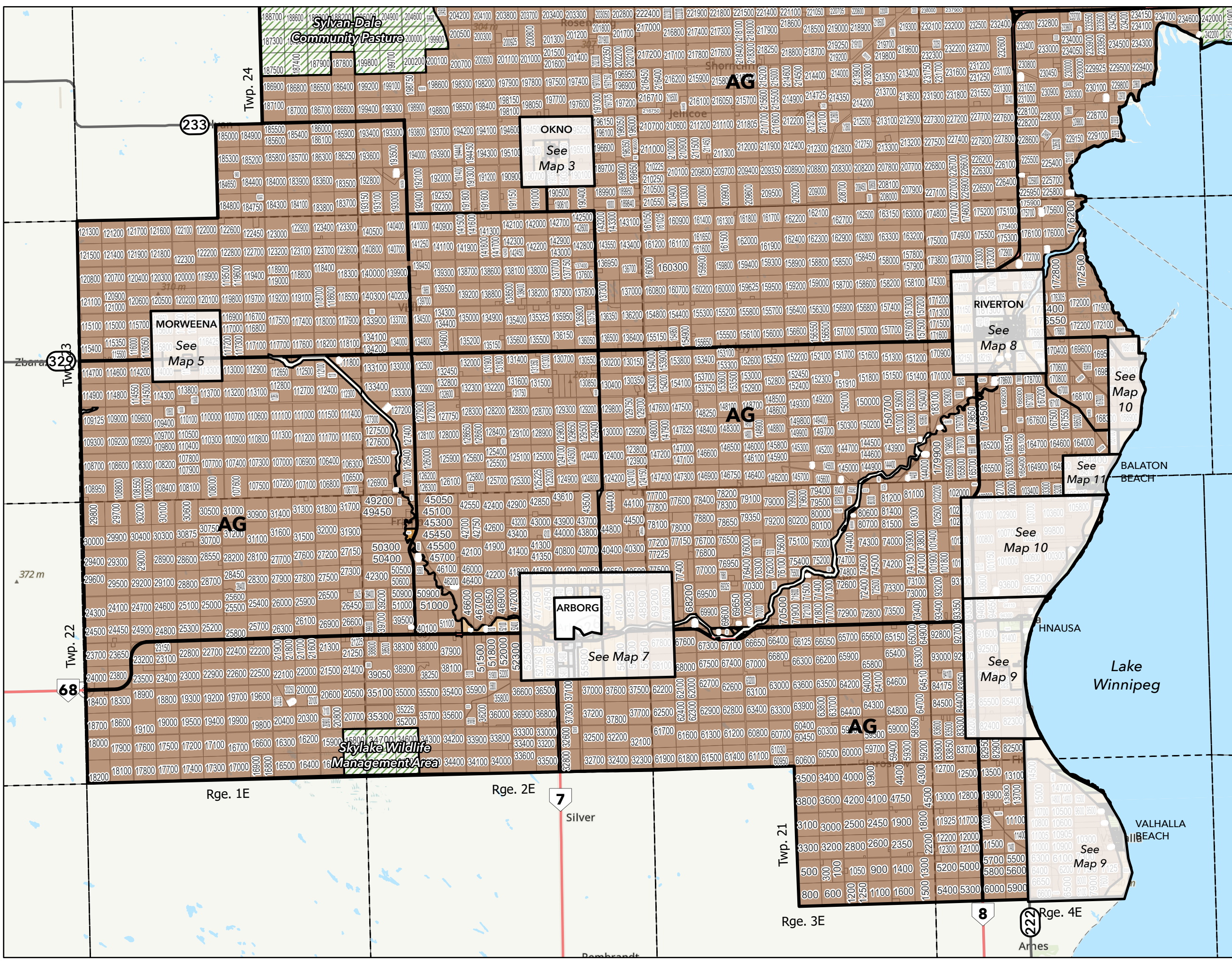
- Agricultural General [AG]
- Agricultural Limited [AL]
- General Development [GD]
- Rural Residential [RR]
- Urban Residential [UR]
- Multi-unit Residential [RM]
- Mobile Home Park [MHP]
- Recreation Residential [RCR]
- Recreation [REC]
- Open Space and Institutional [OSI]
- Commercial Centre [CC]
- Commercial Highway [CH]
- Industrial Business [MB]
- Industrial General [MG]
- Wildlife Management Area/
Community Pasture/ Provincial Land

Other Features

- Provincial Road (PR)
- Provincial Trunk Highway (PTH)
- Township Boundaries
- Assessment Parcels



MAP 4 - South Half



- ### Zoning Districts
- Agricultural General [AG]
 - Agricultural Limited [AL]
 - General Development [GD]
 - Rural Residential [RR]
 - Urban Residential [UR]
 - Multi-unit Residential [RM]
 - Mobile Home Park [MHP]
 - Recreation Residential [RCR]
 - Recreation [REC]
 - Open Space and Institutional [OSI]
 - Commercial Centre [CC]
 - Commercial Highway [CH]
 - Industrial Business [MB]
 - Industrial General [MG]
 - Wildlife Management Area/Community Pasture/Provincial Land

- ### Other Features
- Provincial Road (PR)
 - Provincial Trunk Highway (PTH)
 - Township Boundaries
 - Assessment Parcels

MAP 4A - South Half

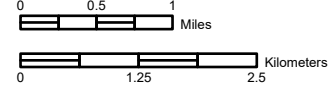


Zoning Districts

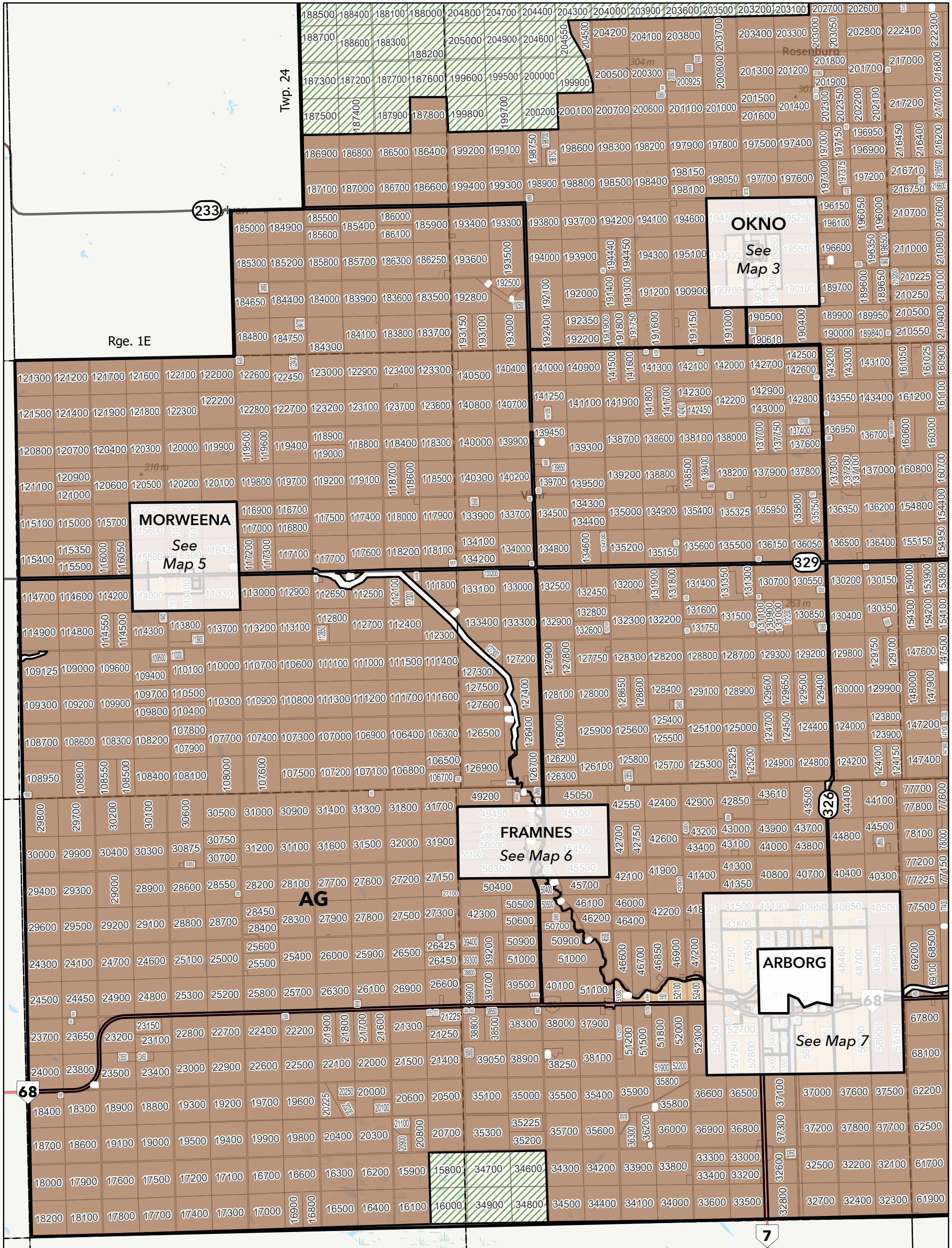
- Agricultural General [AG]
- Agricultural Limited [AL]
- General Development [GD]
- Rural Residential [RR]

Other Features

- Open Space and Institutional [OSI]
- Commercial Highway [CH]
- Industrial General [MG]
- Wildlife Management Area/ Community Pasture/ Provincial Land
- Provincial Road (PR)
- Provincial Trunk Highway (PTH)
- Township Boundaries
- Assessment Parcels



Projection: NAD 1983 UTM ZONE 14N
 Source: Province of Manitoba, ESRI, OSM
 Date: December 6, 2024
 Author: Landmark Planning & Design Inc.



MAP 4B - South Half



Zoning Districts

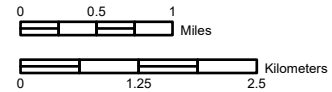
- Agricultural General [AG]
- Agricultural Limited [AL]
- Rural Residential [RR]
- Urban Residential [UR]
- Recreation Residential [RCR]
- Recreation [REC]

- Open Space and Institutional [OSI]
- Commercial Centre [CC]
- Commercial Highway [CH]
- Industrial Business [MB]
- Industrial General [MG]
- Wildlife Management Area/ Community Pasture/ Provincial Land

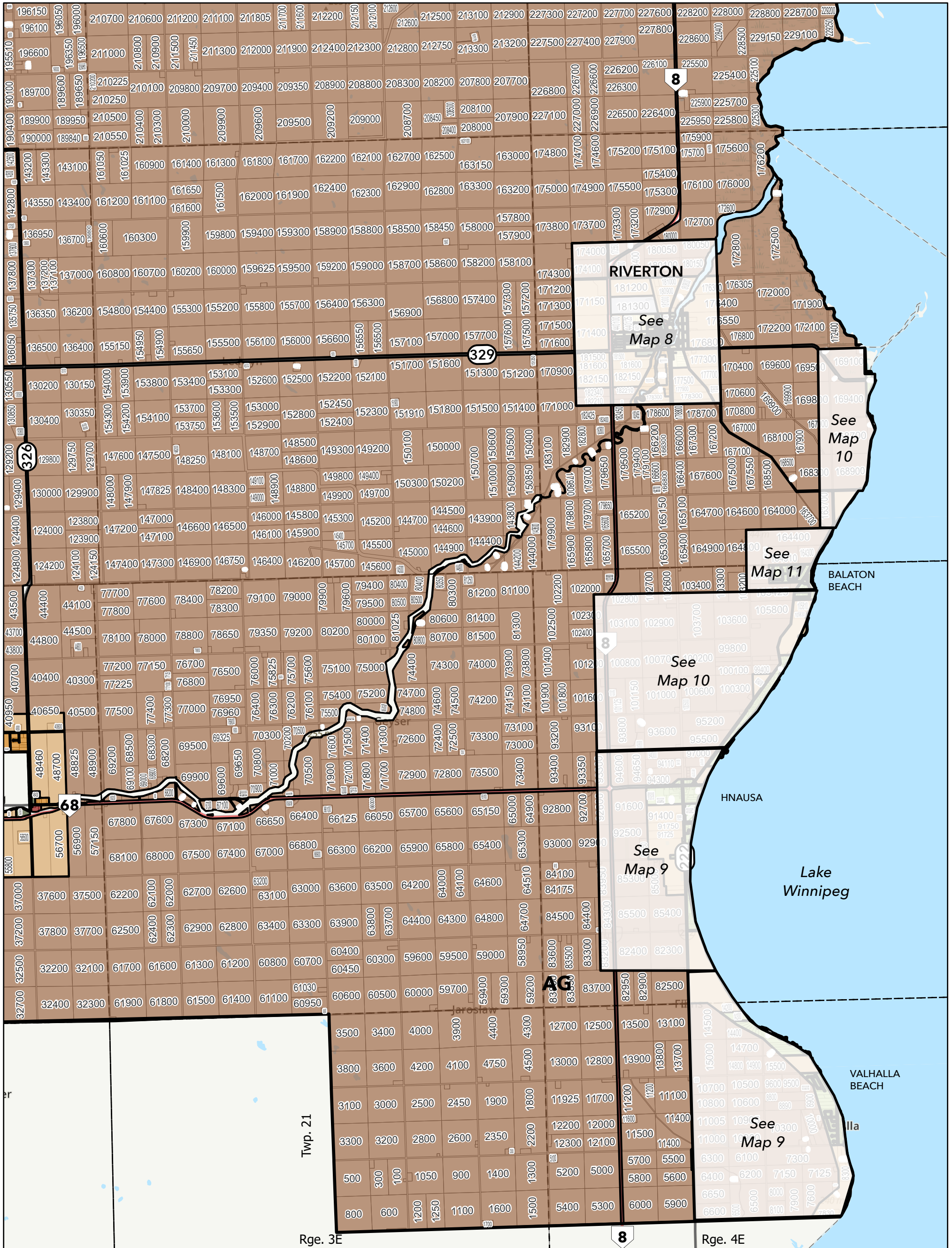
Other Features

- Provincial Road (PR)
- Provincial Trunk Highway (PTH)

- Township Boundaries
- Assessment Parcels



Projection: NAD 1983 UTM ZONE 14N
Source: Province of Manitoba, ESRI, OSM
Date: December 6, 2024
Author: Landmark Planning & Design Inc.



MORWEENA AND VIDIR

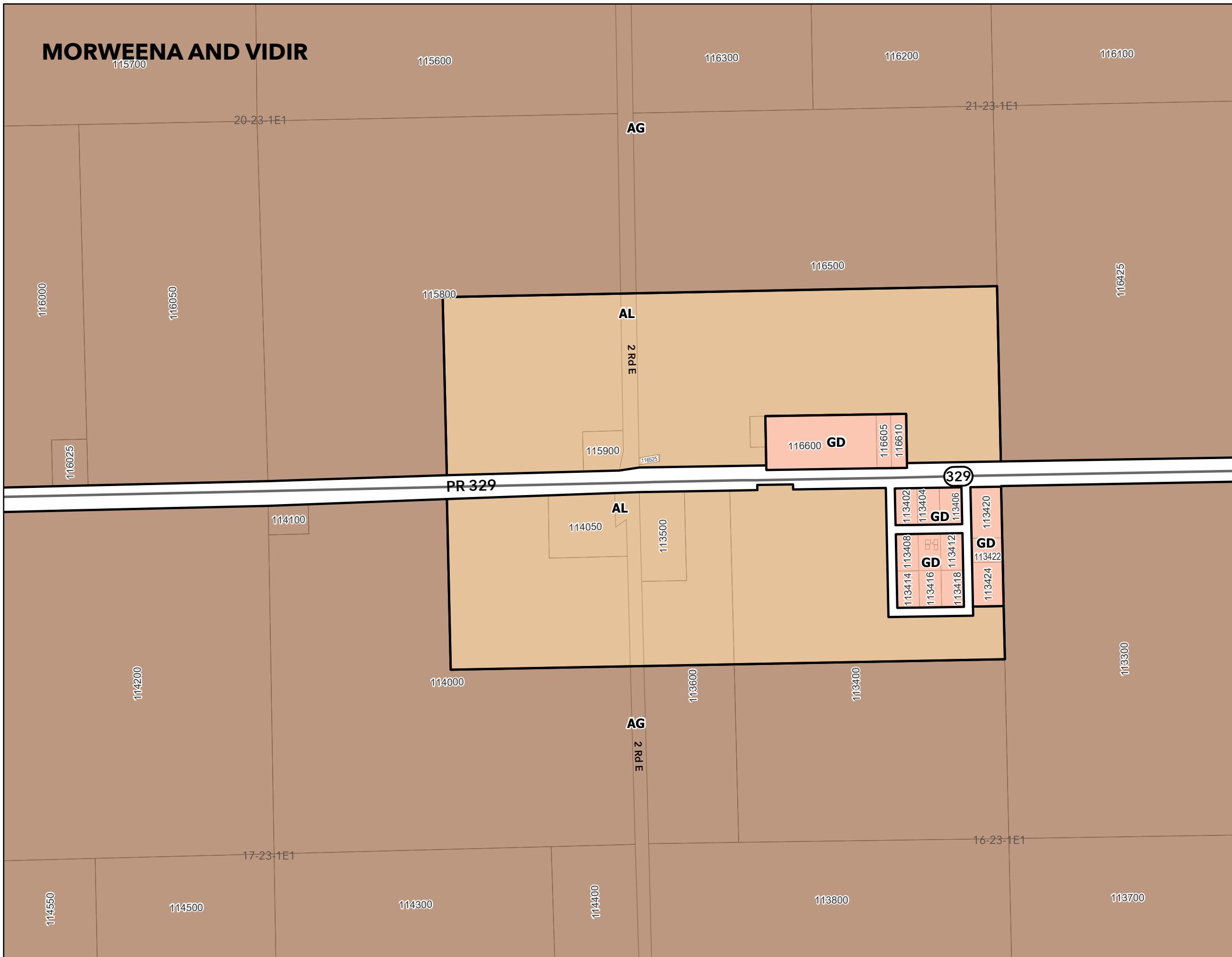
MAP 5 Morweena and Vidir

Zoning Districts

- Agricultural General [AG]
- Agricultural Limited [AL]
- General Development [GD]
- Rural Residential [RR]
- Urban Residential [UR]
- Multi-unit Residential [RM]
- Mobile Home Park [MHP]
- Recreation Residential [RCR]
- Recreation [REC]
- Open Space and Institutional [OSI]
- Commercial Centre [CC]
- Commercial Highway [CH]
- Industrial Business [MB]
- Industrial General [MG]
- Wildlife Management Area/
Community Pasture/ Provincial Land

Other Features

- Provincial Road (PR)
- Provincial Trunk Highway (PTH)
- Township Boundaries
- Assessment Parcels



Landmark
Planning & Design Inc.
















Projection: NAD 1983 UTM ZONE 14N
Source: Province of Manitoba, ESRI, OSM
Date: December 6, 2024
Author: Landmark Planning & Design Inc.







FRAMNES

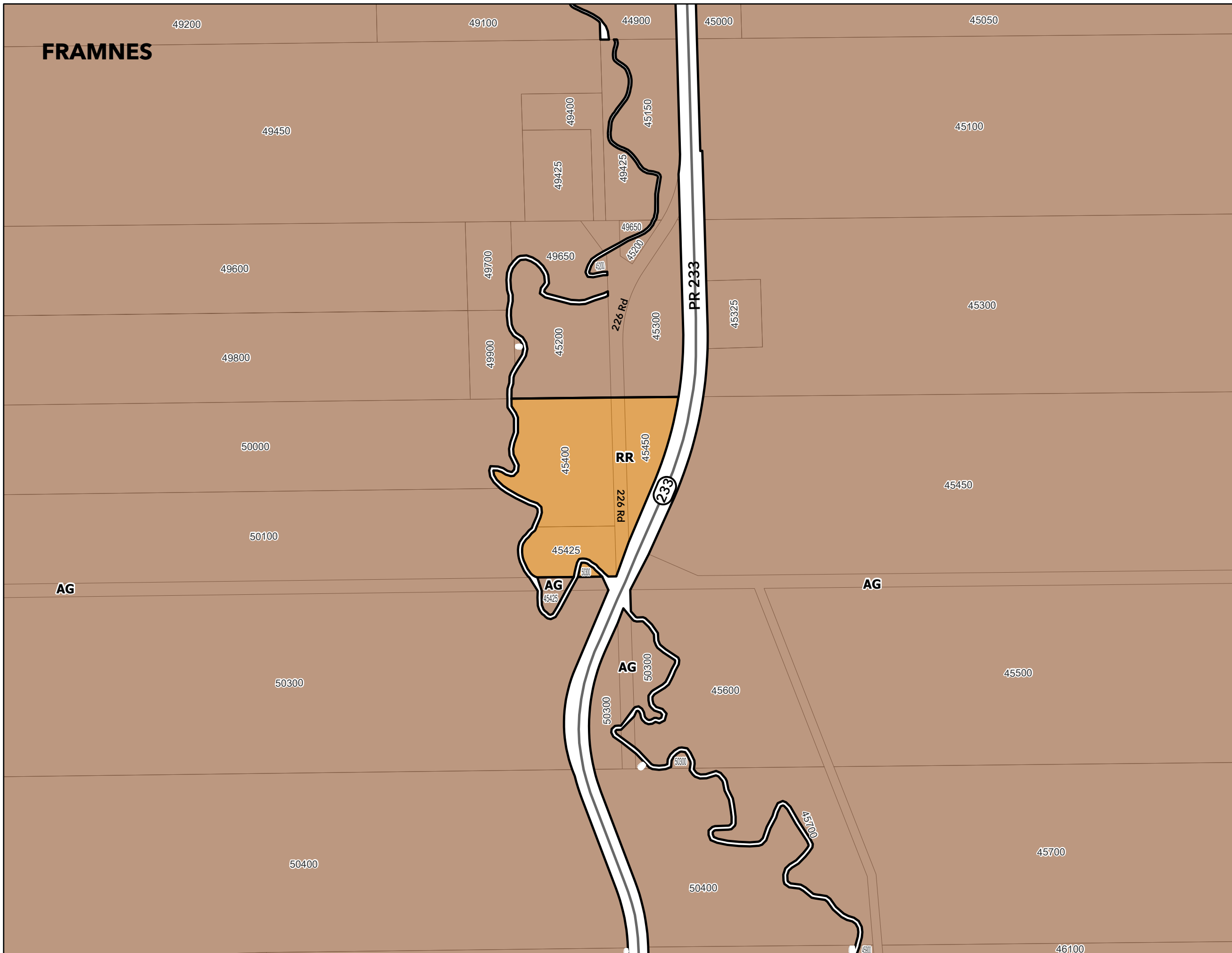
MAP 6 Framnes

Zoning Districts

-  Agricultural General [AG]
-  Agricultural Limited [AL]
-  General Development [GD]
-  Rural Residential [RR]
-  Urban Residential [UR]
-  Multi-unit Residential [RM]
-  Mobile Home Park [MHP]
-  Recreation Residential [RCR]
-  Recreation [REC]
-  Open Space and Institutional [OSI]
-  Commercial Centre [CC]
-  Commercial Highway [CH]
-  Industrial Business [MB]
-  Industrial General [MG]
-  Wildlife Management Area/
Community Pasture/ Provincial Land

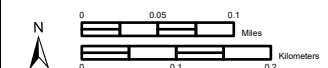
Other Features

-  Provincial Road (PR)
-  Provincial Trunk Highway (PTH)
-  Township Boundaries
-  Assessment Parcels



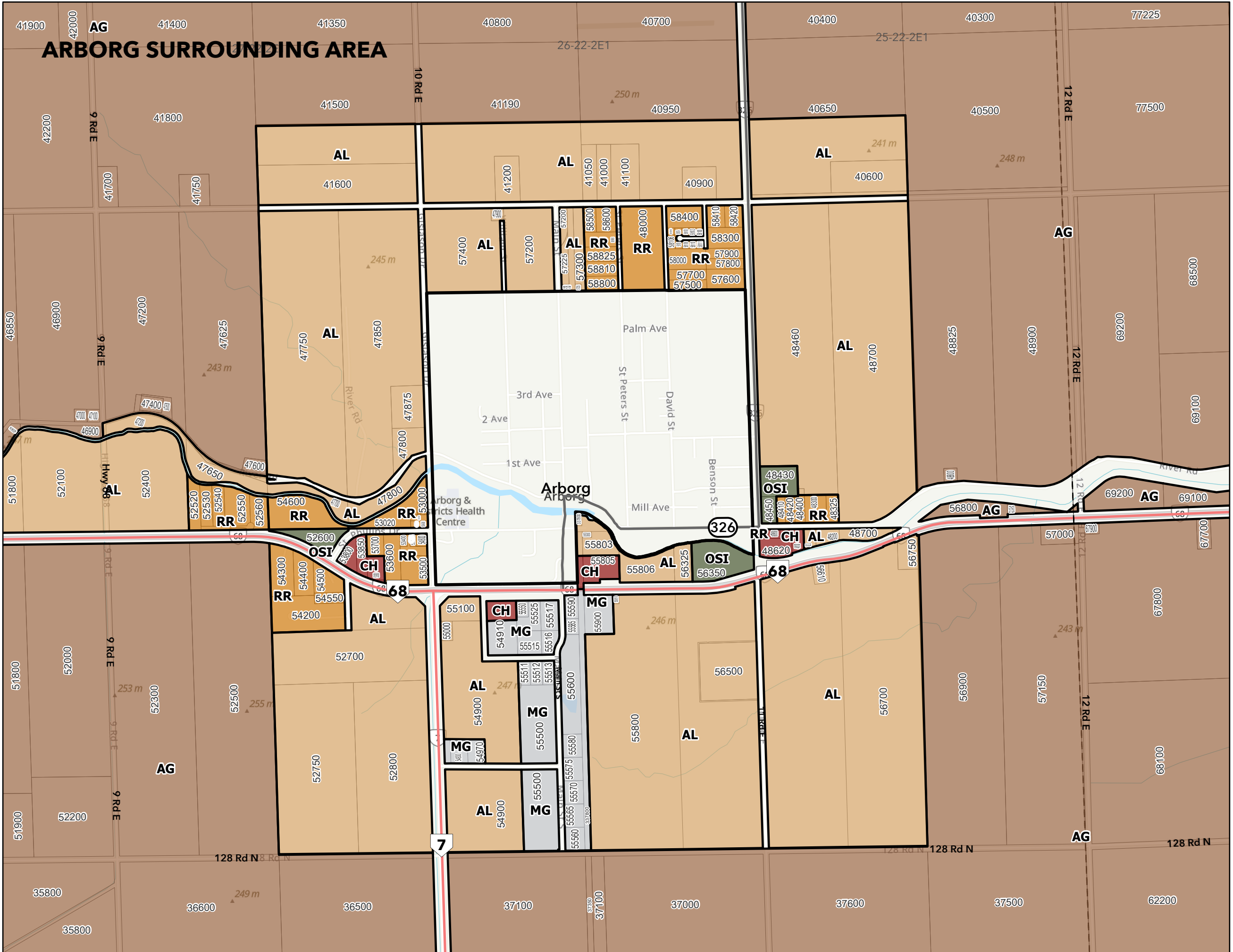
Landmark
Planning & Design Inc.

Projection: NAD 1983 UTM ZONE 14N
Source: Province of Manitoba, ESRI, OSM
Date: December 6, 2024
Author: Landmark Planning & Design Inc.



ARBORG SURROUNDING AREA

MAP 7 - Arborg Surrounding Area



- ### Zoning Districts
- Agricultural General [AG]
 - Agricultural Limited [AL]
 - General Development [GD]
 - Rural Residential [RR]
 - Urban Residential [UR]
 - Multi-unit Residential [RM]
 - Mobile Home Park [MHP]
 - Recreation Residential [RCR]
 - Recreation [REC]
 - Open Space and Institutional [OSI]
 - Commercial Centre [CC]
 - Commercial Highway [CH]
 - Industrial Business [MB]
 - Industrial General [MG]
 - Wildlife Management Area/
Community Pasture/ Provincial Land

- ### Other Features
- Provincial Road (PR)
 - Provincial Trunk Highway (PTH)
 - Township Boundaries



MAP 7A - Arborg Surrounding Area



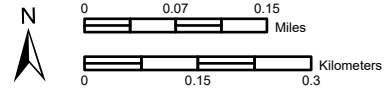
Zoning Districts

- Agricultural General [AG]
- Agricultural Limited [AL]
- Rural Residential [RR]

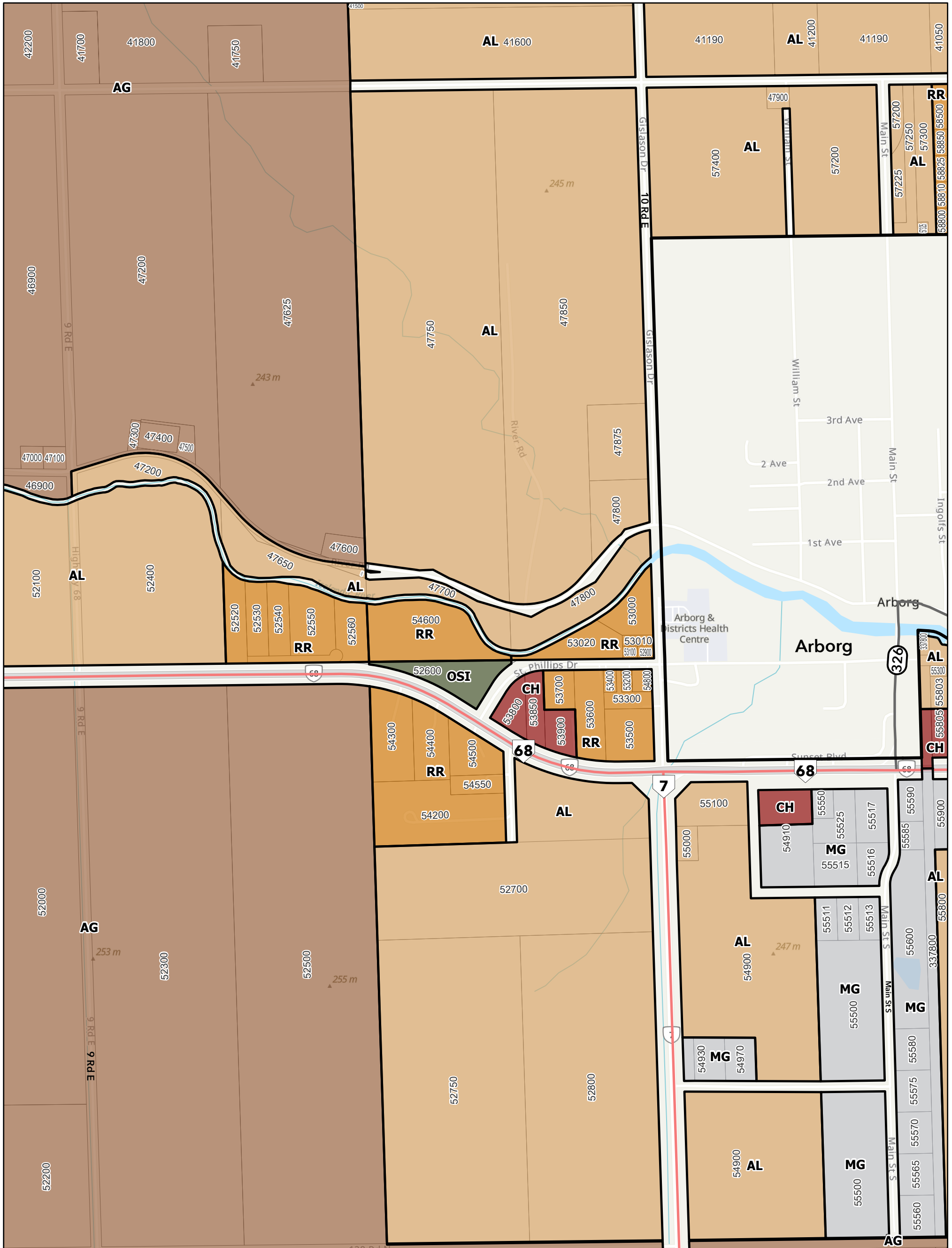
- Open Space and Institutional [OSI]
- Commercial Highway [CH]
- Industrial General [MG]

Other Features

- Provincial Road (PR)
- Provincial Trunk Highway (PTH)
- Township Boundaries
- Assessment Parcels



Projection: NAD 1983 UTM ZONE 14N
Source: Province of Manitoba, ESRI, OSM
Date: December 6, 2024
Author: Landmark Planning & Design Inc.



MAP 7B - Arborg Surrounding Area

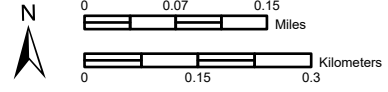


Zoning Districts

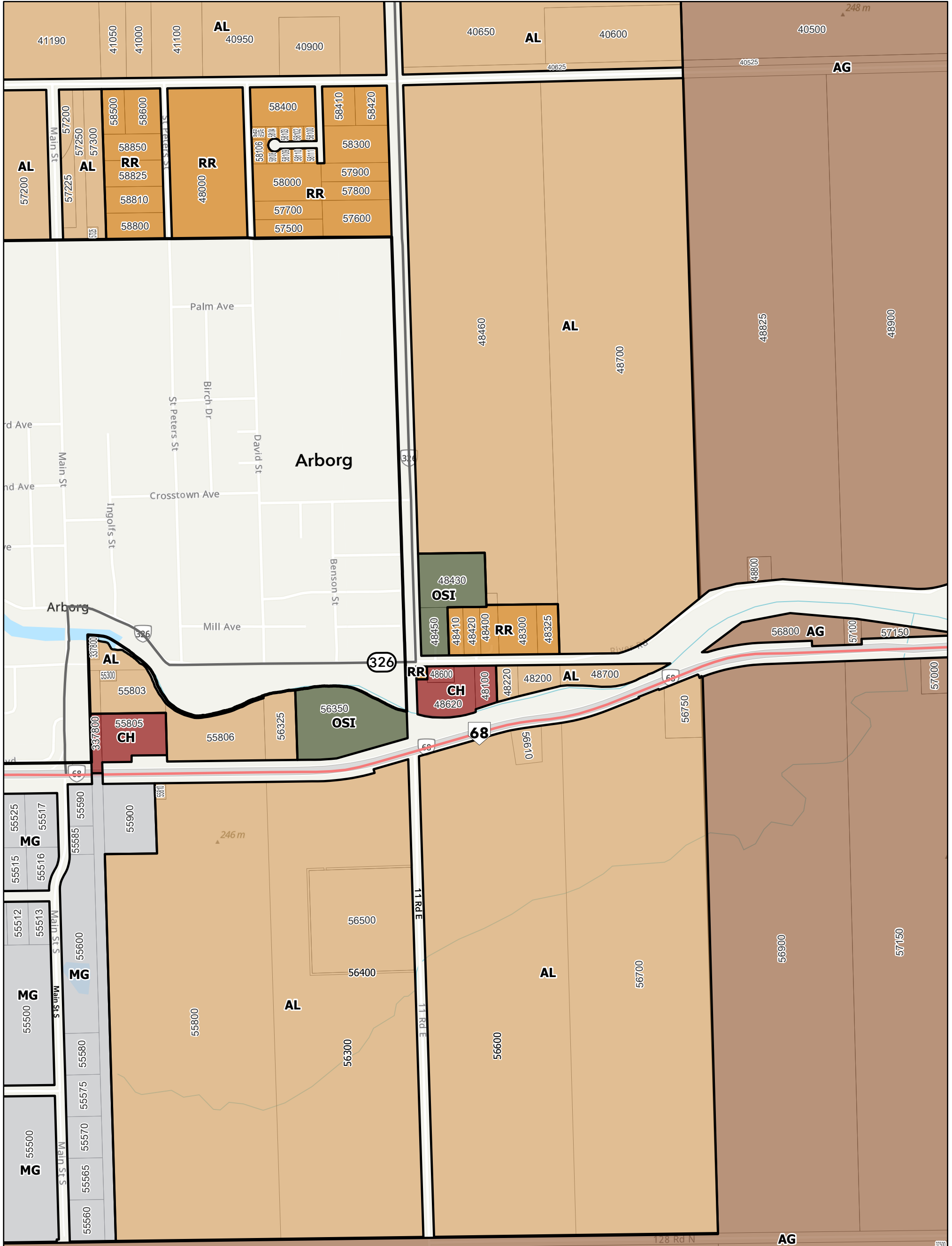
- Agricultural General [AG]
- Agricultural Limited [AL]
- Rural Residential [RR]
- Open Space and Institutional [OSI]
- Commercial Highway [CH]
- Industrial General [MG]

Other Features

- Provincial Road (PR)
- Provincial Trunk Highway (PTH)
- Township Boundaries
- Assessment Parcels



Projection: NAD 1983 UTM ZONE 14N
Source: Province of Manitoba, ESRI, OSM
Date: December 6, 2024
Author: Landmark Planning & Design Inc.



MAP 8A - Riverton

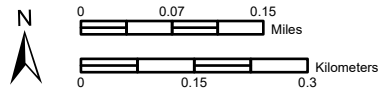


Zoning Districts

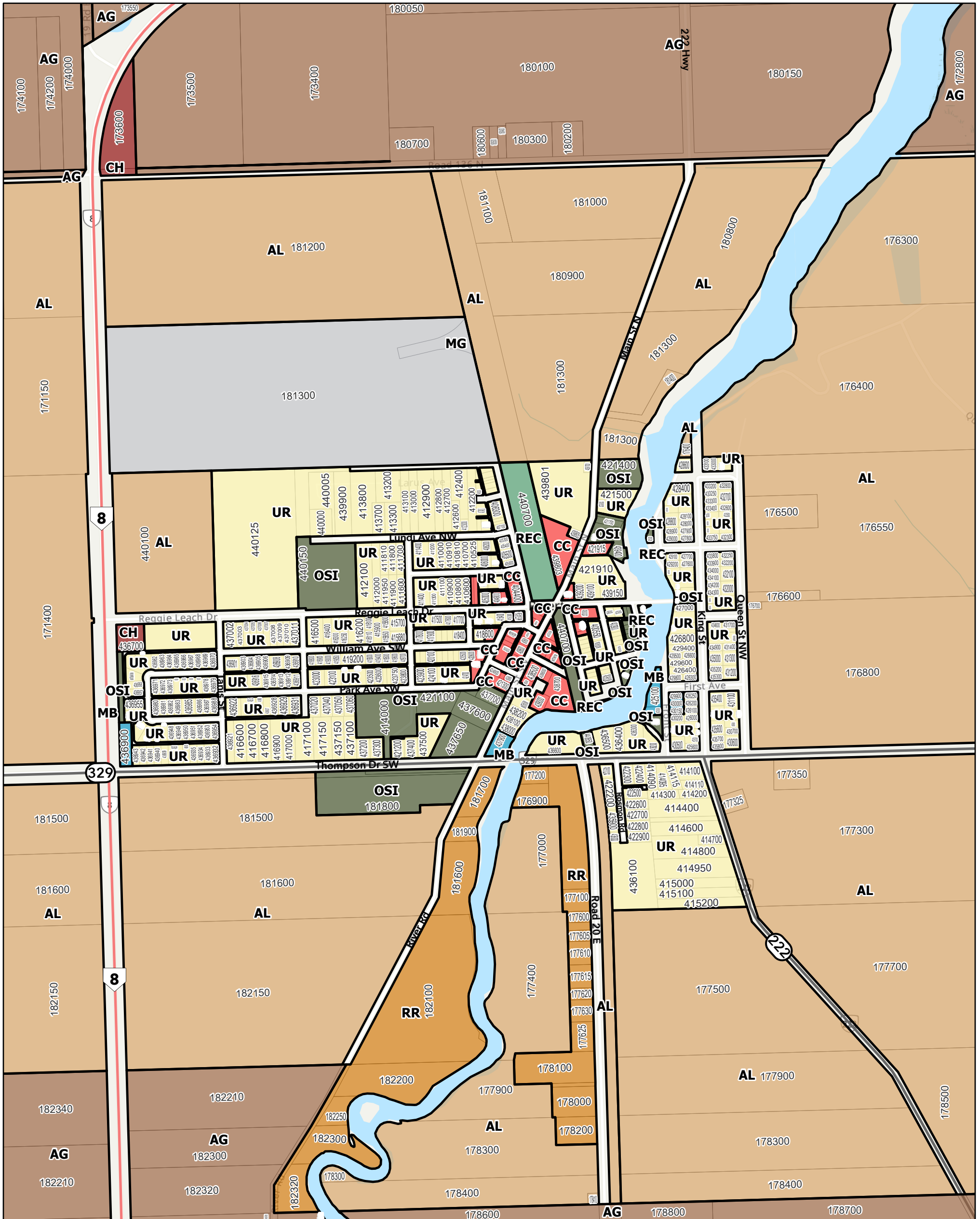
	Agricultural General [AG]		Urban Residential [UR]		Recreation [REC]		Industrial Business [MB]
	Agricultural Limited [AL]		Multi-unit Residential [RM]		Open Space and Institutional [OSI]		Industrial General [MG]
	General Development [GD]		Mobile Home Park [MHP]		Commercial Centre [CC]		Wildlife Management
	Rural Residential [RR]		Recreation Residential [RCR]		Commercial Highway [CH]		Area/Community Pasture/Provincial Land

Other Features

	Provincial Road (PR)
	Provincial Trunk Highway (PTH)
	Township Boundaries
	Assessment Parcels



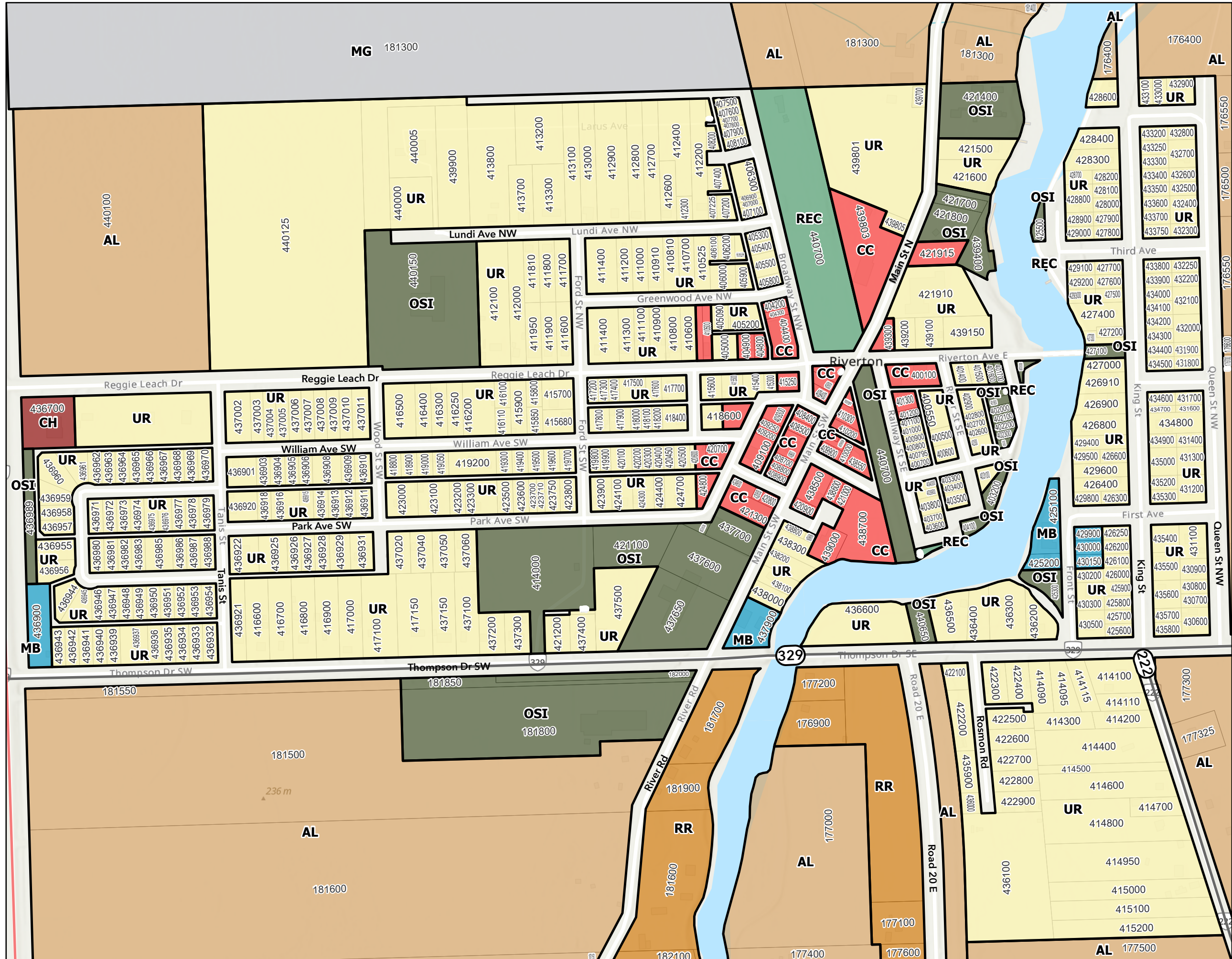
Projection: NAD 1983 UTM ZONE 14N
Source: Province of Manitoba, ESRI, OSM
Date: December 6, 2024
Author: Landmark Planning & Design Inc.



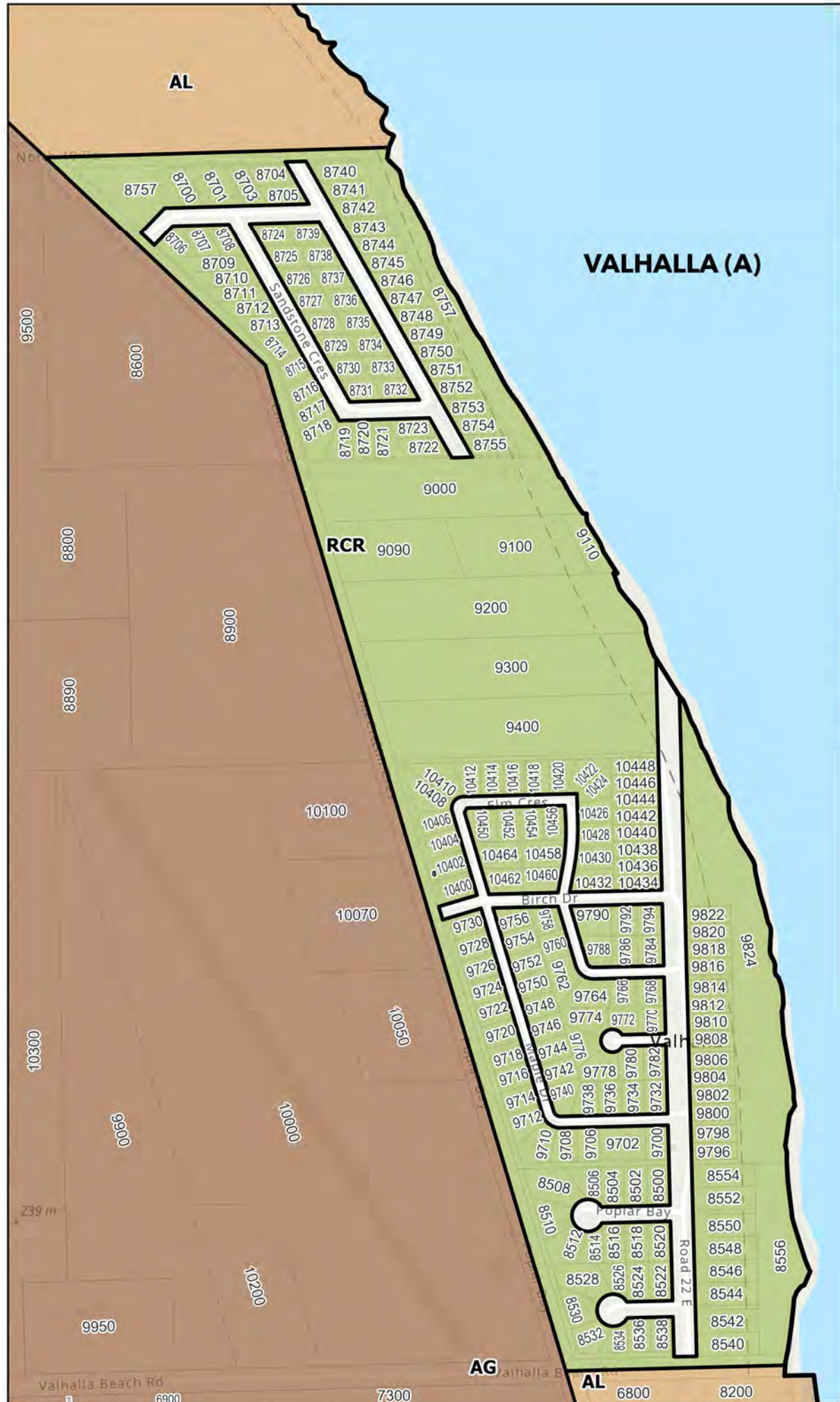
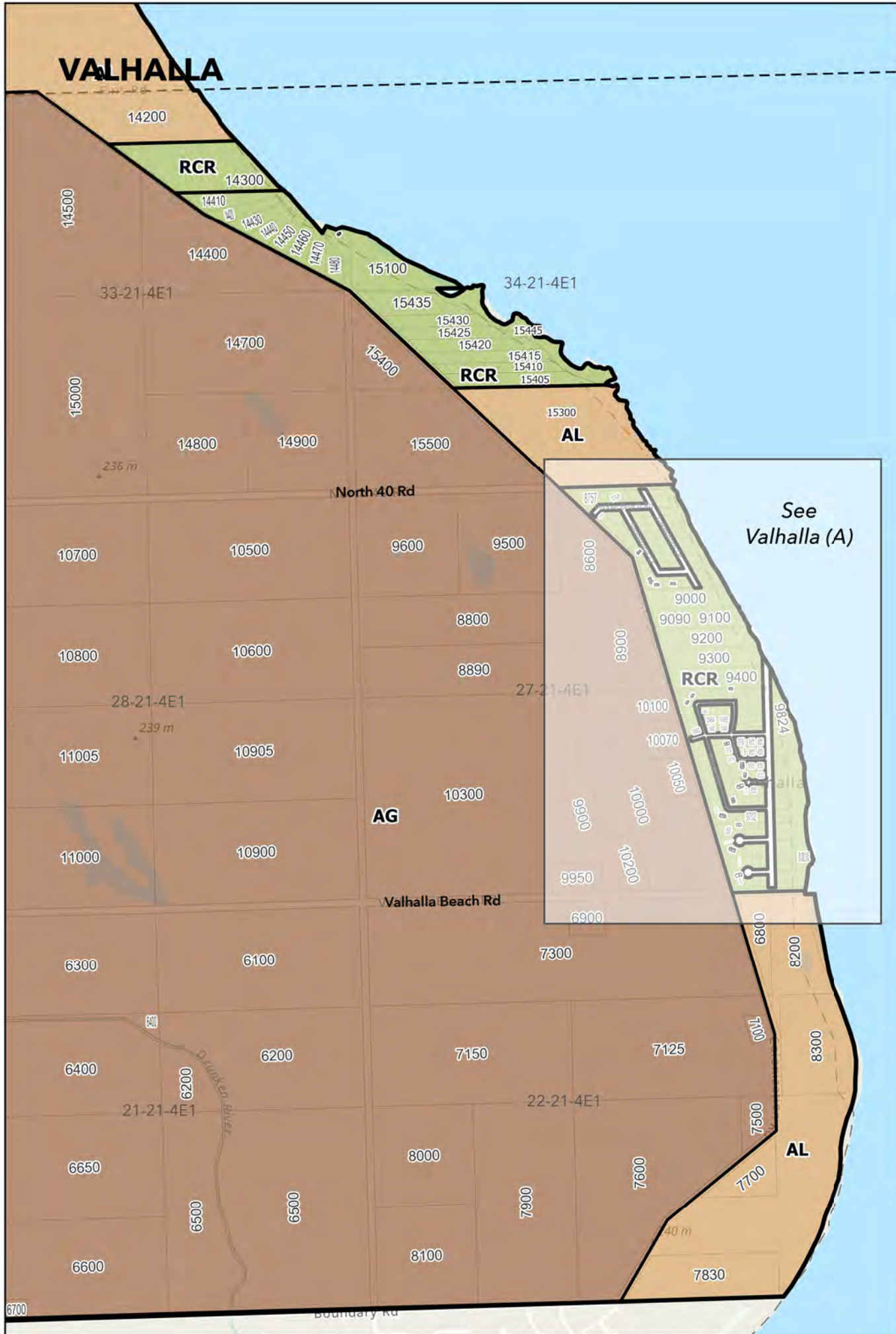
MAP 8B Riverton

- ### Zoning Districts
- Agricultural General [AG]
 - Agricultural Limited [AL]
 - General Development [GD]
 - Rural Residential [RR]
 - Urban Residential [UR]
 - Multi-unit Residential [RM]
 - Mobile Home Park [MHP]
 - Recreation Residential [RCR]
 - Recreation [REC]
 - Open Space and Institutional [OSI]
 - Commercial Centre [CC]
 - Commercial Highway [CH]
 - Industrial Business [MB]
 - Industrial General [MG]
 - Wildlife Management Area/
Community Pasture/ Provincial Land

- ### Other Features
- Provincial Road (PR)
 - Provincial Trunk Highway (PTH)
 - Township Boundaries
 - Assessment Parcels

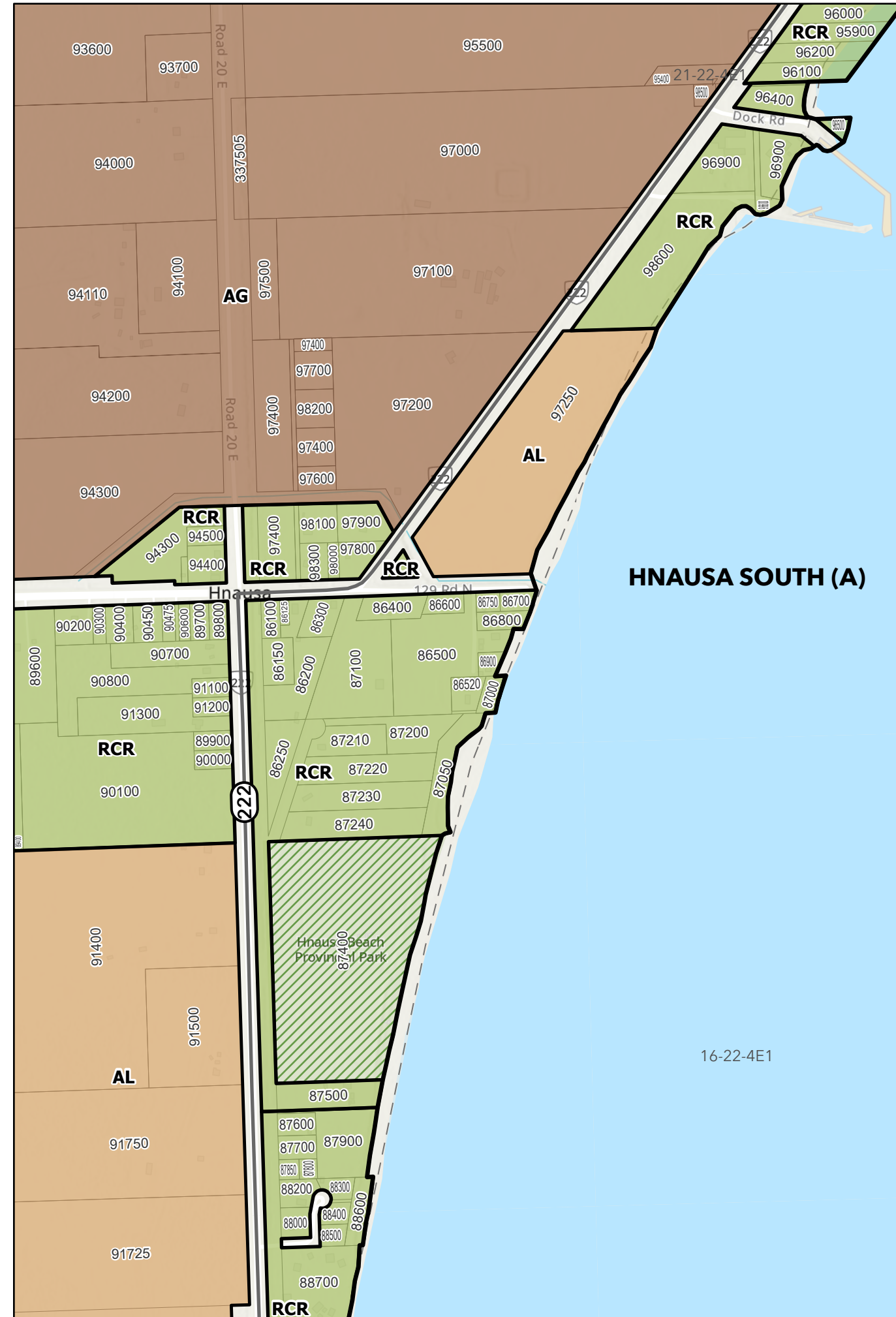
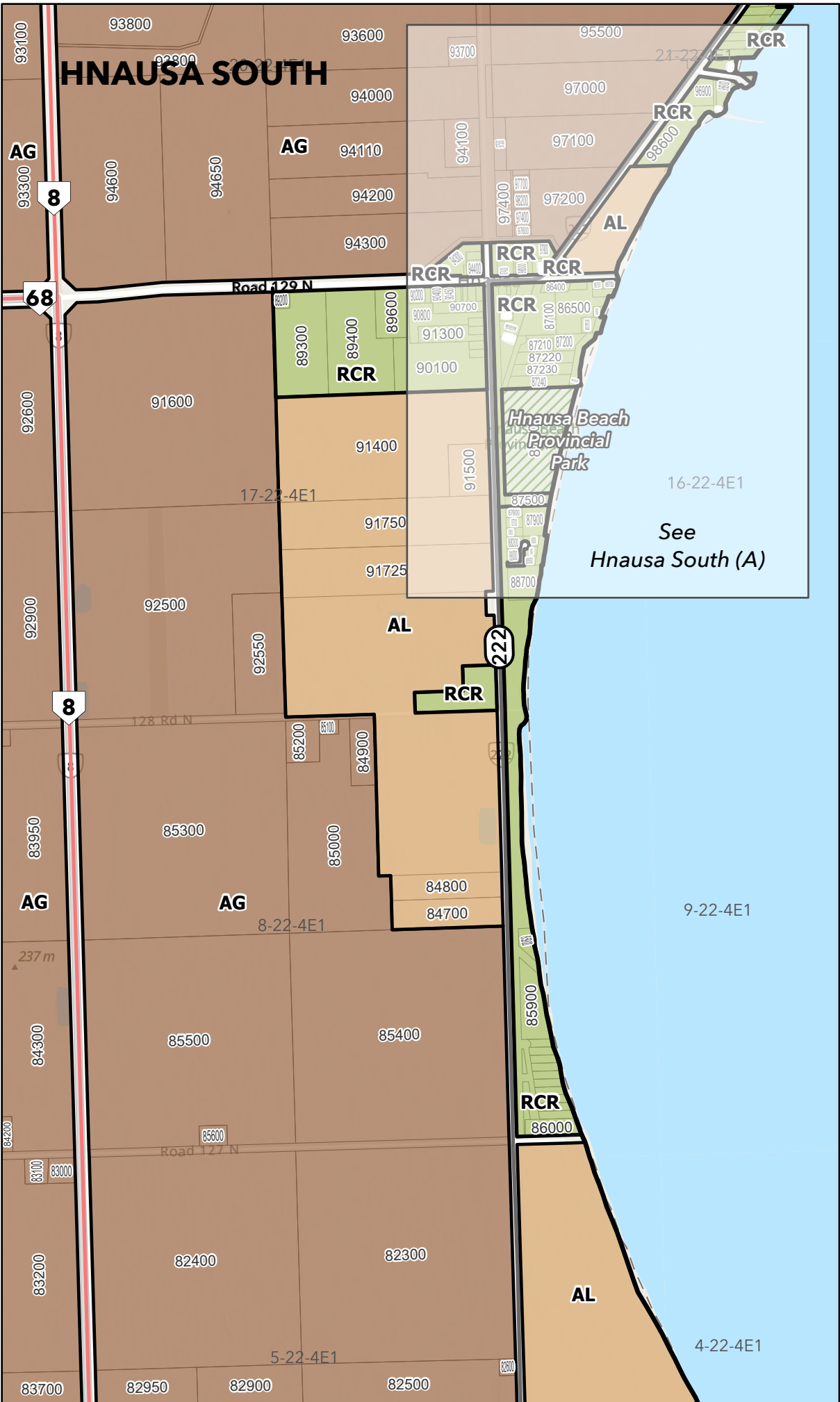


MAP 9A Beach Communities Valhalla



- Zoning Districts**
- Agricultural General [AG]
 - Agricultural Limited [AL]
 - General Development [GD]
 - Rural Residential [RR]
 - Urban Residential [UR]
 - Multi-unit Residential [RM]
 - Mobile Home Park [MHP]
 - Recreation Residential [RCR]
 - Recreation [REC]
 - Open Space and Institutional [OSI]
 - Commercial Centre [CC]
 - Commercial Highway [CH]
 - Industrial Business [MB]
 - Industrial General [MG]
 - Wildlife Management Area/
Community Pasture/ Provincial Land
- Other Features**
- Provincial Road (PR)
 - Provincial Trunk Highway (PTH)
 - Township Boundaries
 - Assessment Parcels

MAP 9B Beach Communities Hnausa South



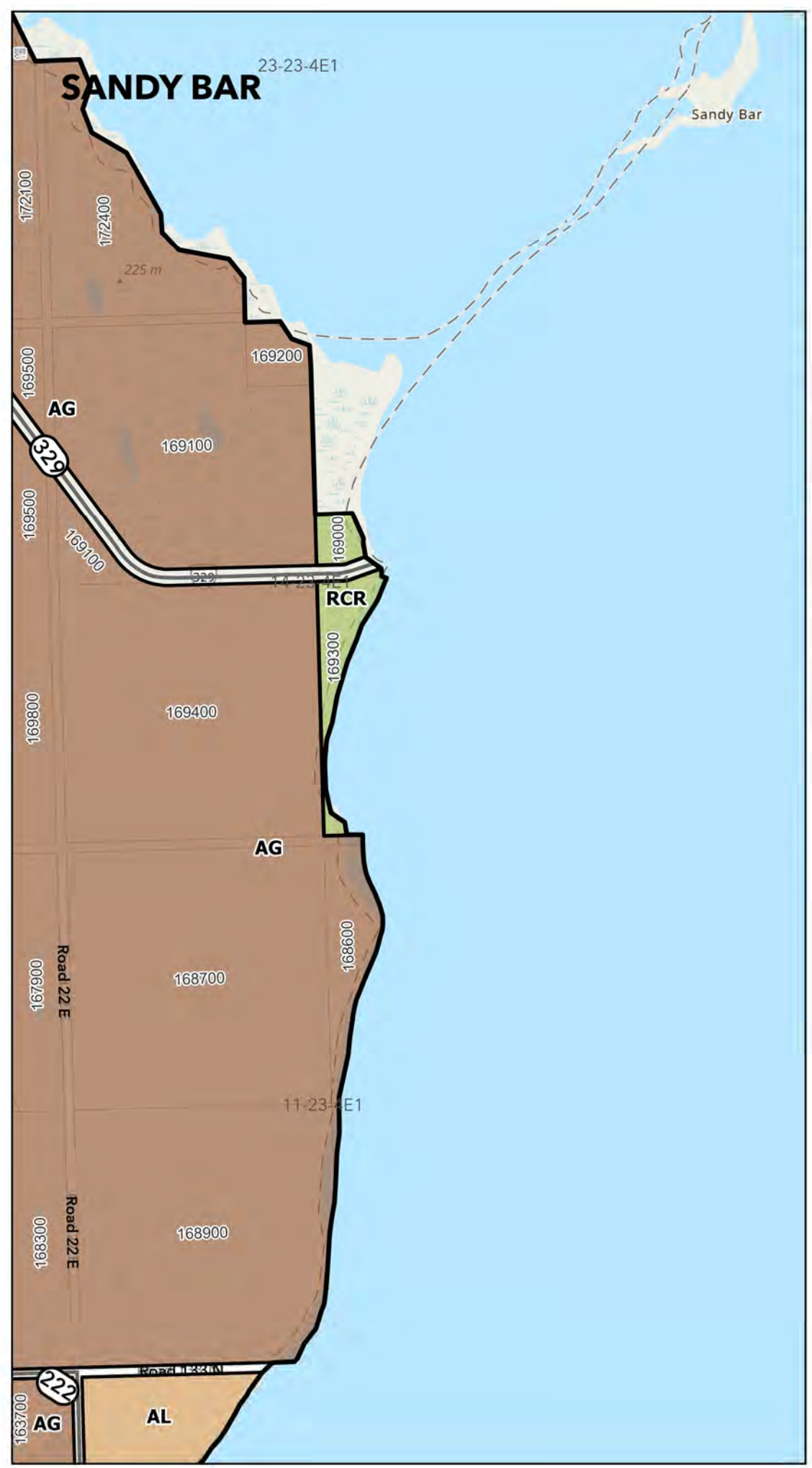
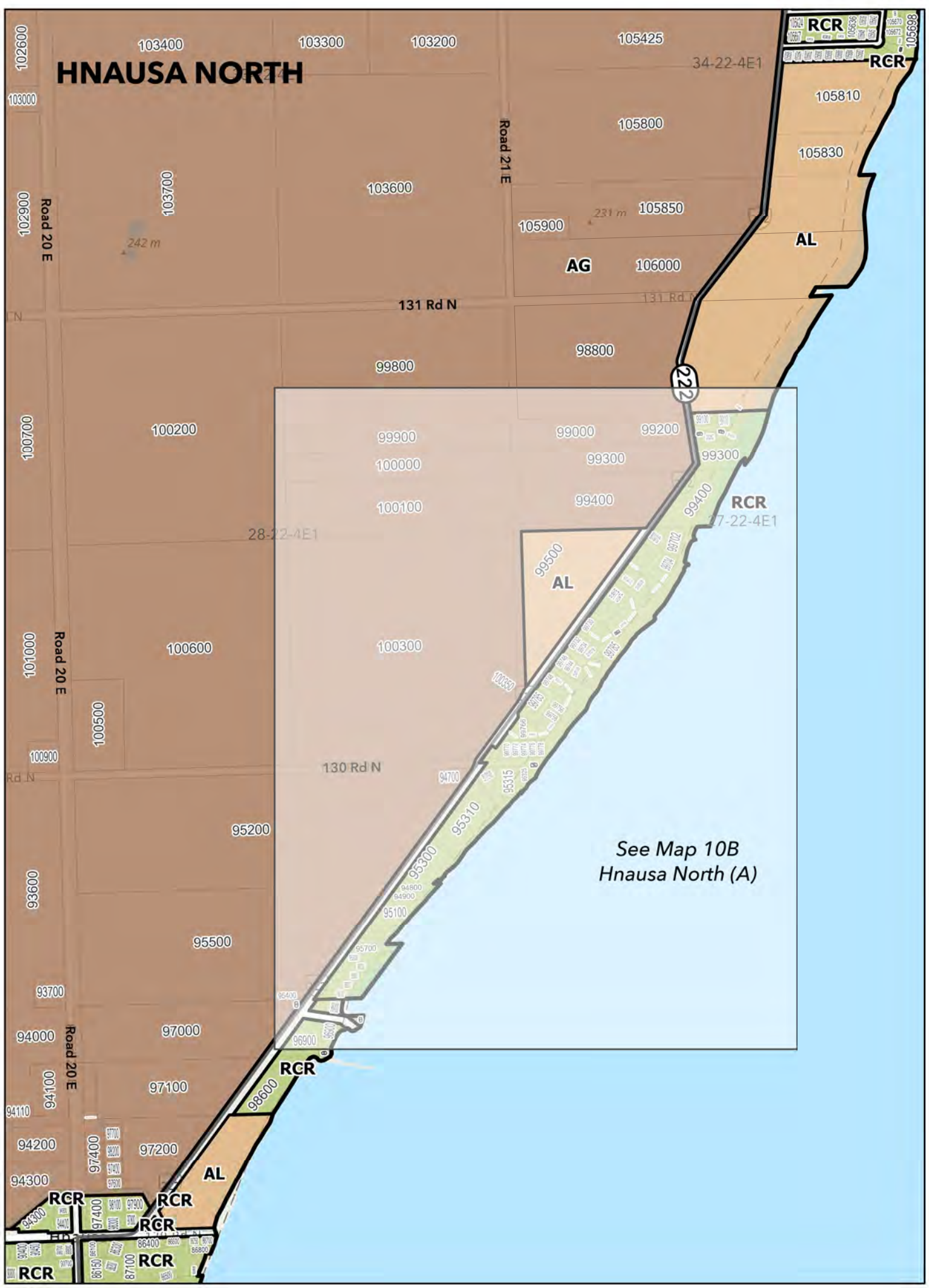
- Zoning Districts**
- Agricultural General [AG]
 - Agricultural Limited [AL]
 - General Development [GD]
 - Rural Residential [RR]
 - Urban Residential [UR]
 - Multi-unit Residential [RM]
 - Mobile Home Park [MHP]
 - Recreation Residential [RCR]
 - Recreation [REC]
 - Open Space and Institutional [OSI]
 - Commercial Centre [CC]
 - Commercial Highway [CH]
 - Industrial Business [MB]
 - Industrial General [MG]
 - Wildlife Management Area/
Community Pasture/ Provincial Land
- Other Features**
- Provincial Road (PR)
 - Provincial Trunk Highway (PTH)
 - Township Boundaries
 - Assessment Parcels

MAP 10A

Beach Communities

Hnausa North & Sandy Bar

- Zoning Districts**
-  Agricultural General [AG]
 -  Agricultural Limited [AL]
 -  General Development [GD]
 -  Rural Residential [RR]
 -  Urban Residential [UR]
 -  Multi-unit Residential [RM]
 -  Mobile Home Park [MHP]
 -  Recreation Residential [RCR]
 -  Recreation [REC]
 -  Open Space and Institutional [OSI]
 -  Commercial Centre [CC]
 -  Commercial Highway [CH]
 -  Industrial Business [MB]
 -  Industrial General [MG]
 -  Wildlife Management Area/
Community Pasture/ Provincial Land
- Other Features**
-  Provincial Road (PR)
 -  Provincial Trunk Highway (PTH)
 -  Township Boundaries
 -  Assessment Parcels



MAP 10B - Hnausa North



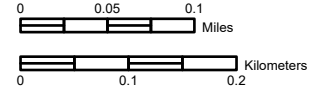
Zoning Districts

- Agricultural General [AG]
- Agricultural Limited [AL]
- Recreation Residential [RCR]

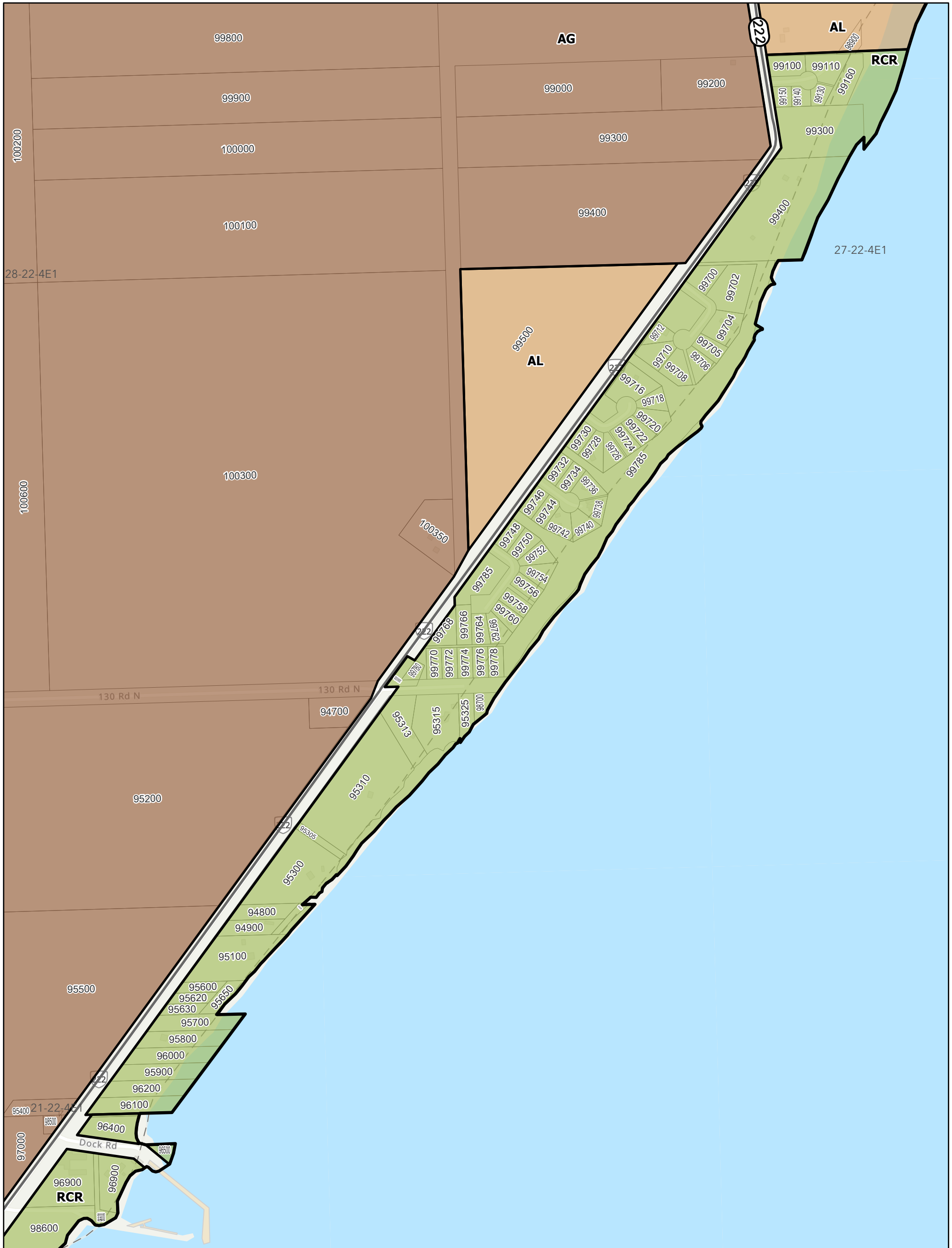
Other Features

- Provincial Road (PR)
- Provincial Trunk Highway (PTH)

- Township Boundaries
- Assessment Parcels



Projection: NAD 1983 UTM ZONE 14N
Source: Province of Manitoba, ESRI, OSM
Date: December 6, 2024
Author: Landmark Planning & Design Inc.



BALATON BEACH

MAP 11 Beach Communities Balaton Beach



- ### Zoning Districts
- AG Agricultural General [AG]
 - AL Agricultural Limited [AL]
 - GD General Development [GD]
 - RR Rural Residential [RR]
 - UR Urban Residential [UR]
 - RM Multi-unit Residential [RM]
 - MHP Mobile Home Park [MHP]
 - RCR Recreation Residential [RCR]
 - REC Recreation [REC]
 - OSI Open Space and Institutional [OSI]
 - CC Commercial Centre [CC]
 - CH Commercial Highway [CH]
 - MB Industrial Business [MB]
 - MG Industrial General [MG]
 - WMA Wildlife Management Area/Community Pasture/ Provincial Land

- ### Other Features
- PR Provincial Road
 - PTH Provincial Trunk Highway
 - Township Boundaries
 - Assessment Parcels

Landmark
Planning & Design Inc.

Projection: NAD 1983 UTM ZONE 14N
Source: Province of Manitoba, ESRI, OSM
Date: December 6, 2024
Author: Landmark Planning & Design Inc.